34°20'0"N 34°18'0"N 34°16'0"N 34°14'0"N 34°12'0"N 34°10'0"N

112°44'0"W 112°46'0"W 112°48'0"W 112°50'0"W

Div. T

Div. Z

Div. F

Div. C

Div. A

Page 1

Page 2

Page 3

34° 15' 00
/ -112°
46' 00'

AZ-89

Yarnell Helibase

Yarnell ICP

Yarnell

C-2

C-9

20130628

N Broadway

DP-50

DP-39

DP-38

DP-35

DP-34

DP-33

DP-45 Natural Spring

DP-40

DP-30

DP-28

DP-26 Dirt Tank

DP-70

DP-71

DP-72

DP-73

DP-74

DP-75

DP-78

iMaps for your iPad

SOUTHWEST AREA INCIDENT MANAGEMENT TEAM

Yarnell Hill Incident Map Index

Day Operational Period

7/7/2013

R—R Road as Completed Line

Completed Line

Planned Fire Line

H—H Hand Line

Completed Dozer Line

Uncontrolled Fire Edge

Repeater

Incident Command Post

Helibase

Drop Point

Fire Perimeter

1:55,837

0 0.3 0.6 1.2 Miles

Map Created 07/06/2013 21:26:52 RDC

GIS Acres 7957 7/5/2013 15:56

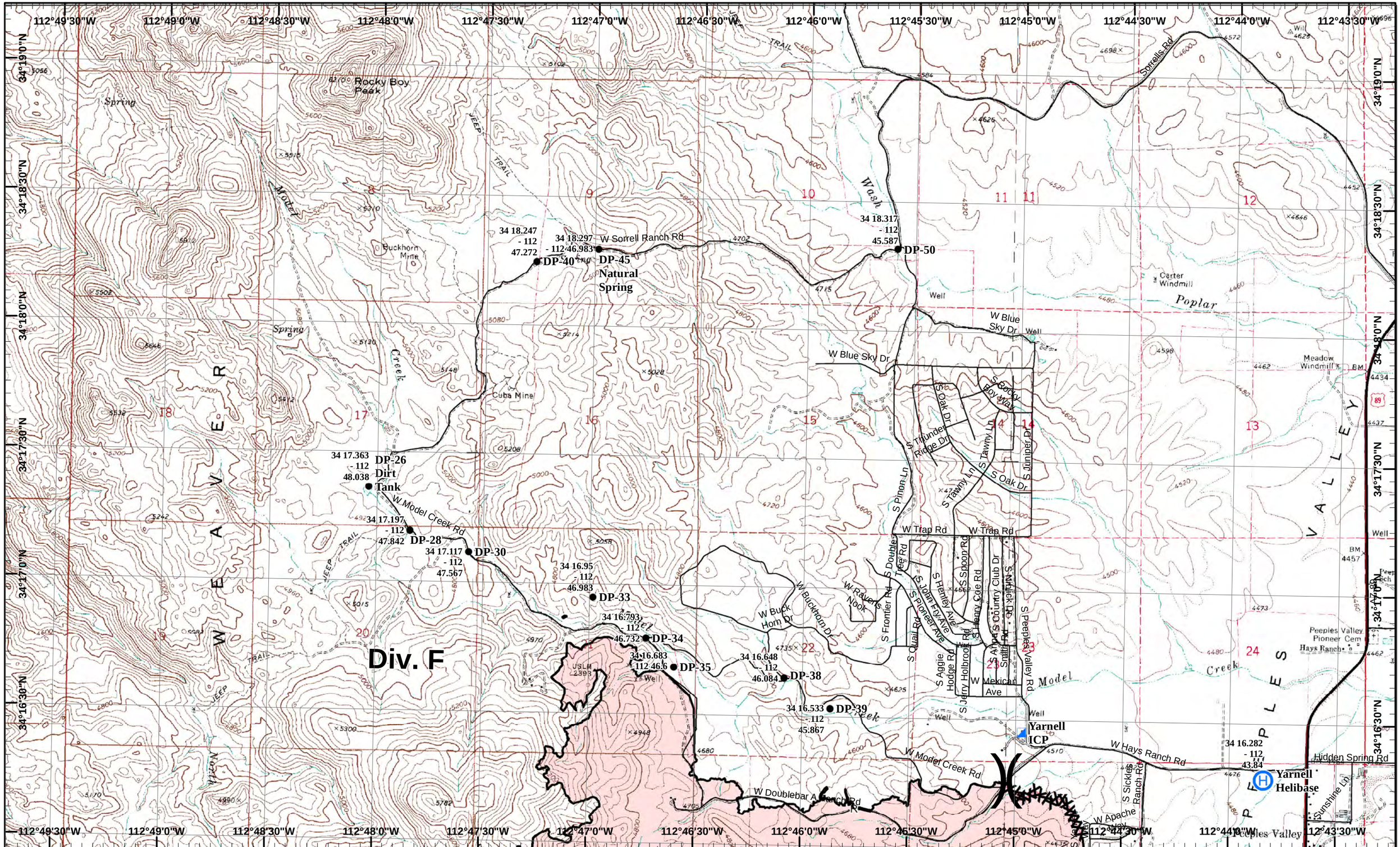

Yarnell Hill Incident

GIS Acres 7957, 7/5/2013, 15:56

0 0.25 0.5 1 Miles

Map Created 07/06/2013 21:21:18 RDC

Day Operational Period
7/7/2013

Neighboring Pages

West Page | North Page | South Page 2 | East Page

1
2
3

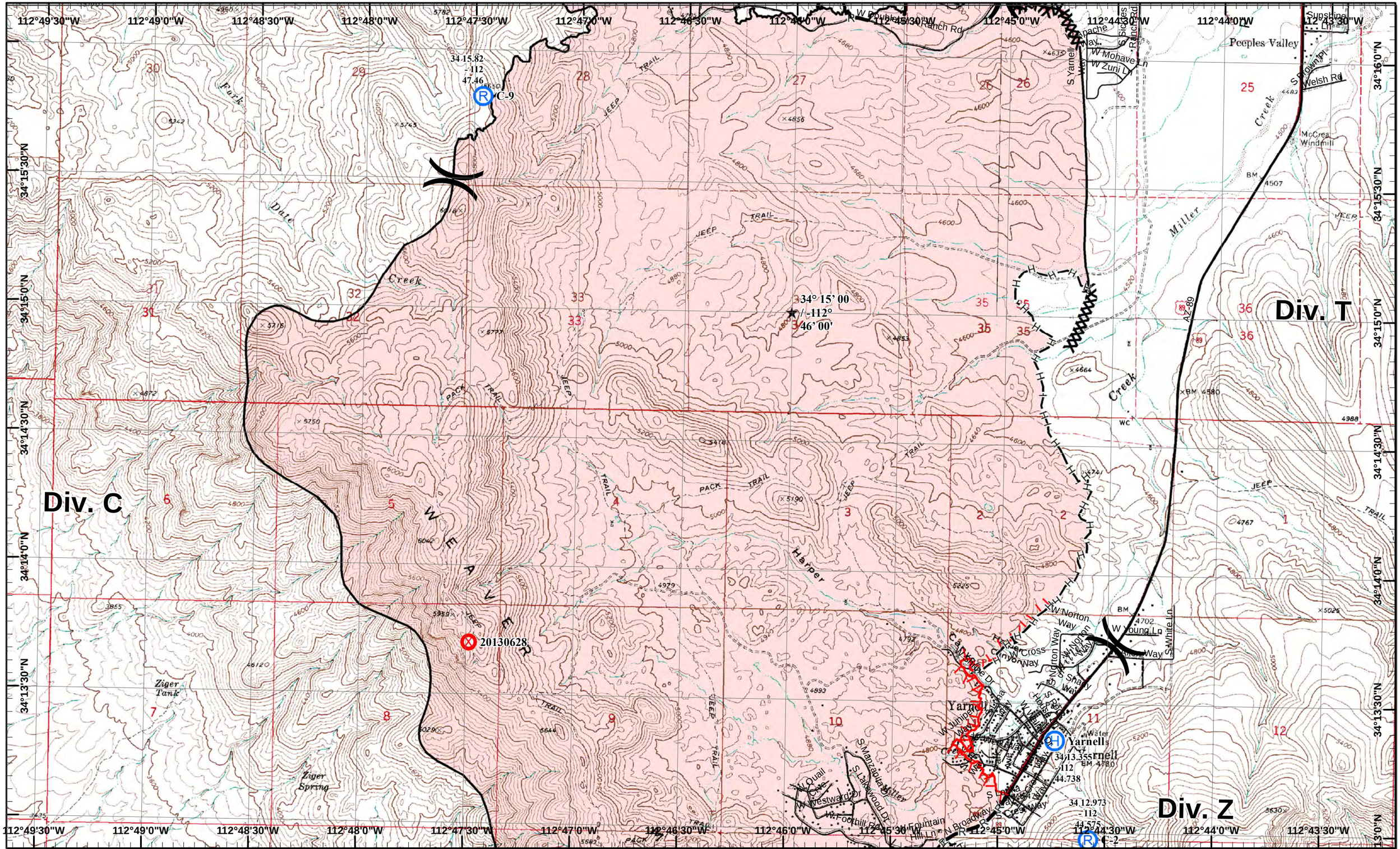

Yarnell Hill Incident

GIS Acres 7957, 7/5/2013, 15:56

0 0.25 0.5 1 Miles

Map Created 07/06/2013 21:21:32 RDC

Day Operational Period
7/7/2013

Neighboring Pages

West Page | North Page 1 | South Page 3 | East Page

1 2 3

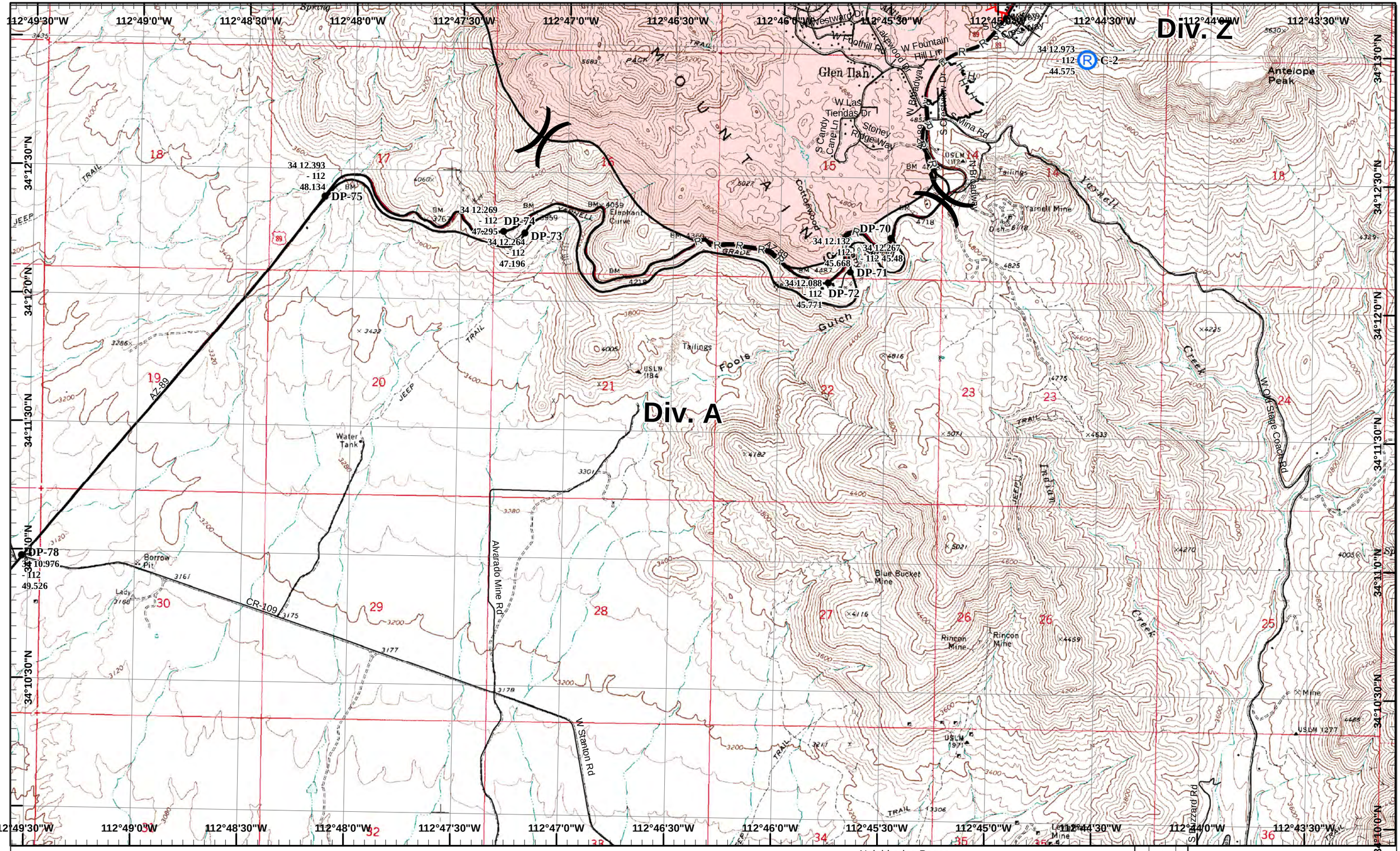

Yarnell Hill Incident

GIS Acres 7957, 7/5/2013, 15:56

0 0.25 0.5 1 Miles

Map Created 07/06/2013 21:21:43 RDC

Day Operational Period
7/7/2013

Neighboring Pages

West Page | North Page 2 | South Page | East Page

1 2 3