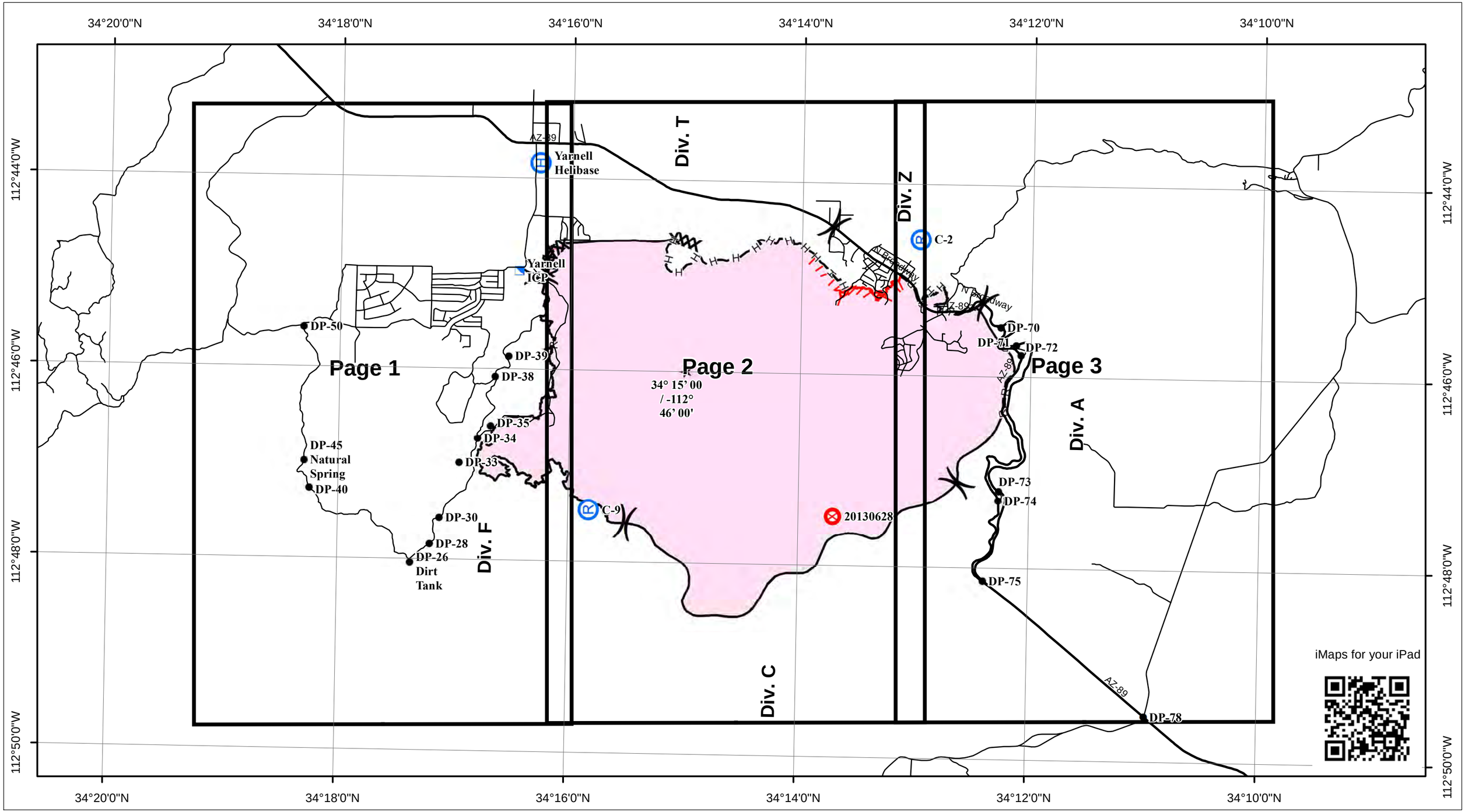

SOUTHWEST AREA INCIDENT MANAGEMENT TEAM

Yarnell Hill Incident Map Index

Day Operational Period 7/6/2013

R—R Road as Completed Line
H—H Hand Line
Completed Line
Completed Dozer Line
Planned Fire Line
Uncontrolled Fire Edge
Repeater
Incident Command Post
Helibase
Drop Point
Fire Perimeter

1:55,837

0 0.3 0.6 1.2 Miles

Map Created 07/05/2013 20:09:33 RDC

GIS Acres 7957 7/5/2013 15:56

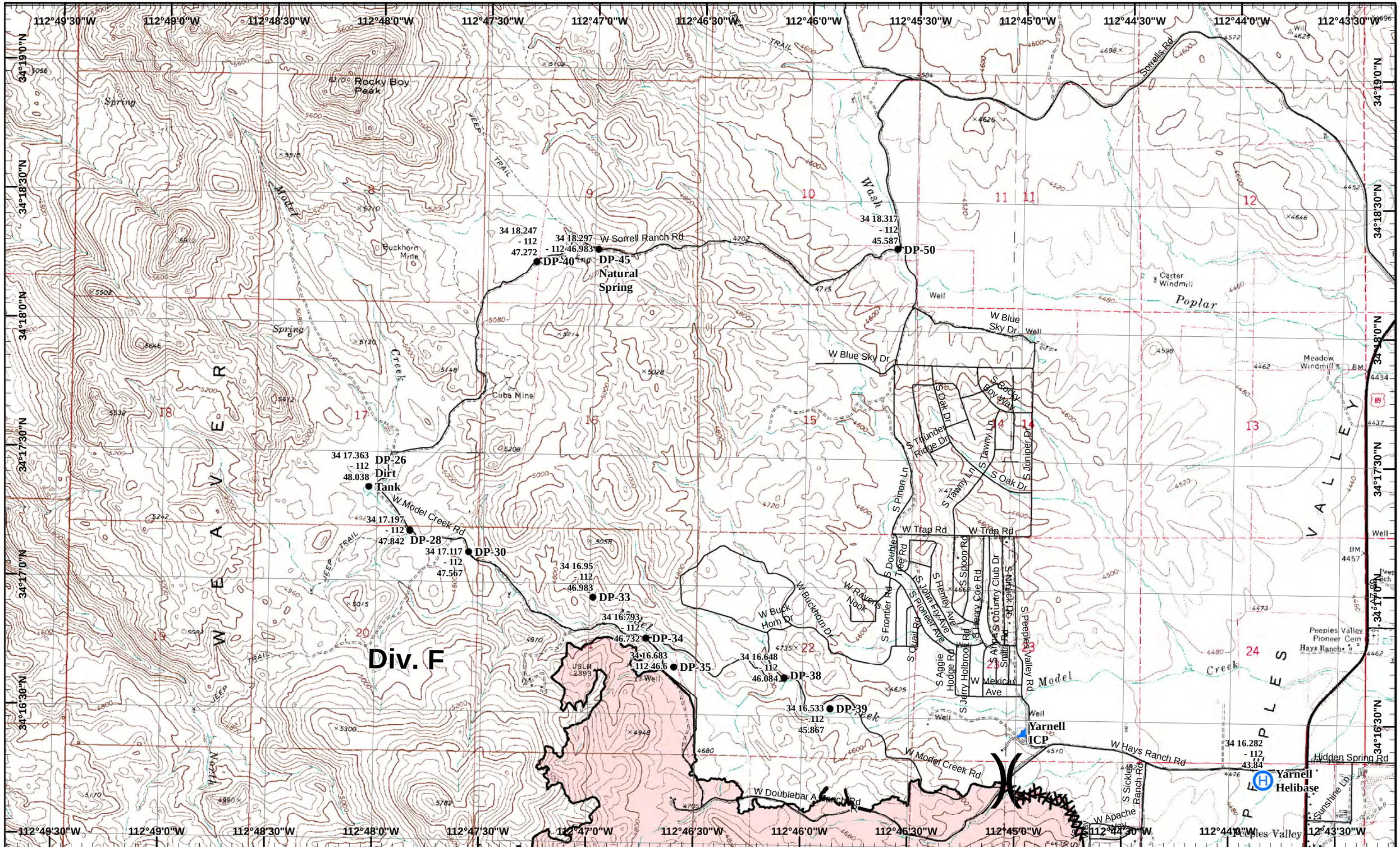

Yarnell Hill Incident

GIS Acres 7957, 7/5/2013, 15:56

0 0.25 0.5 1 Miles

Map Created 07/05/2013 20:07:55 RDC

Day Operational Period
7/6/2013

Neighboring Pages

West Page | North Page | South Page 2 | East Page

1
2
3

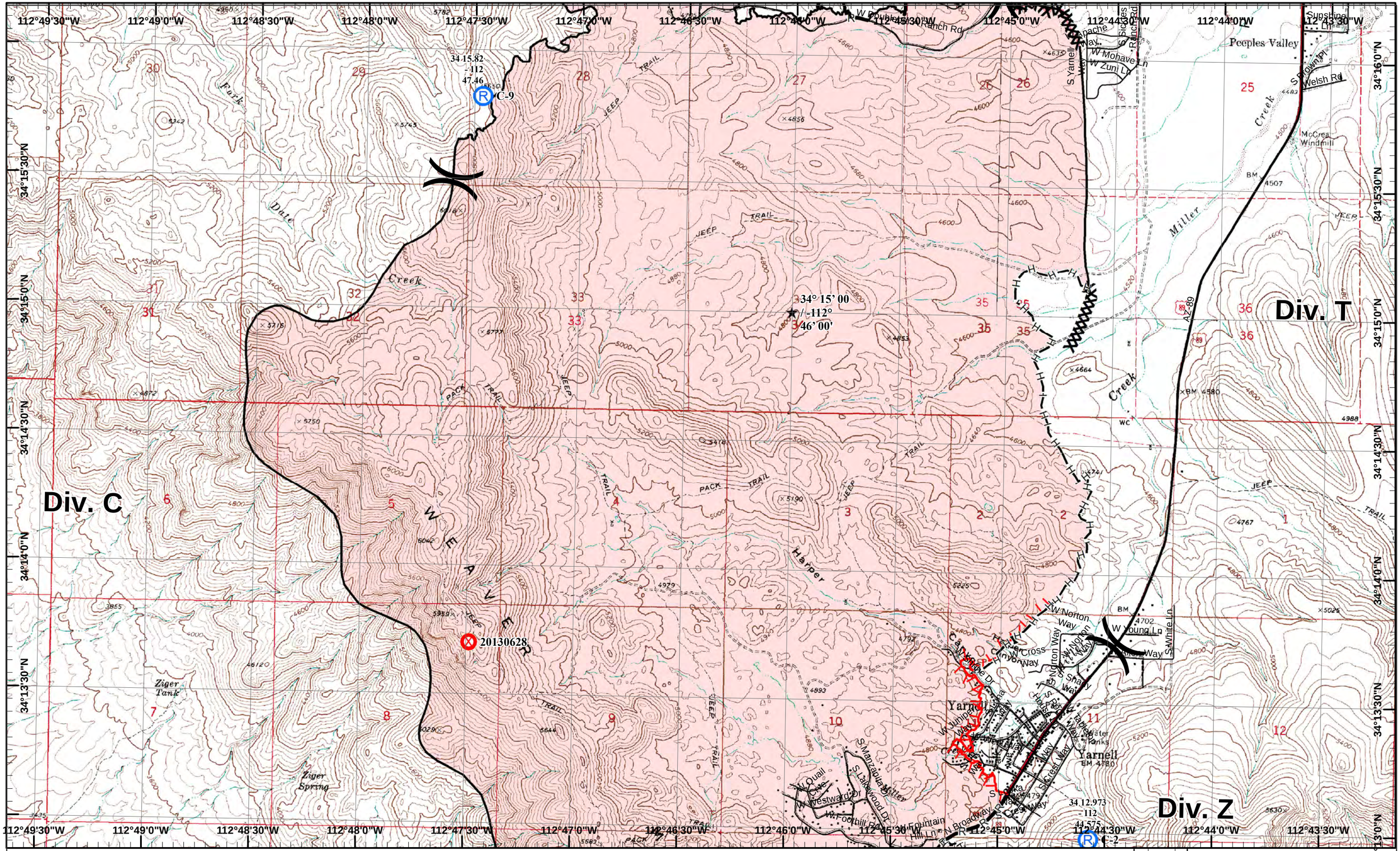

Yarnell Hill Incident

GIS Acres 7957, 7/5/2013, 15:56

0 0.25 0.5 1 Miles

Map Created 07/05/2013 20:08:05 RDC

Day Operational Period
7/6/2013

Neighboring Pages

West Page | North Page 1 | South Page 3 | East Page

1 2 3

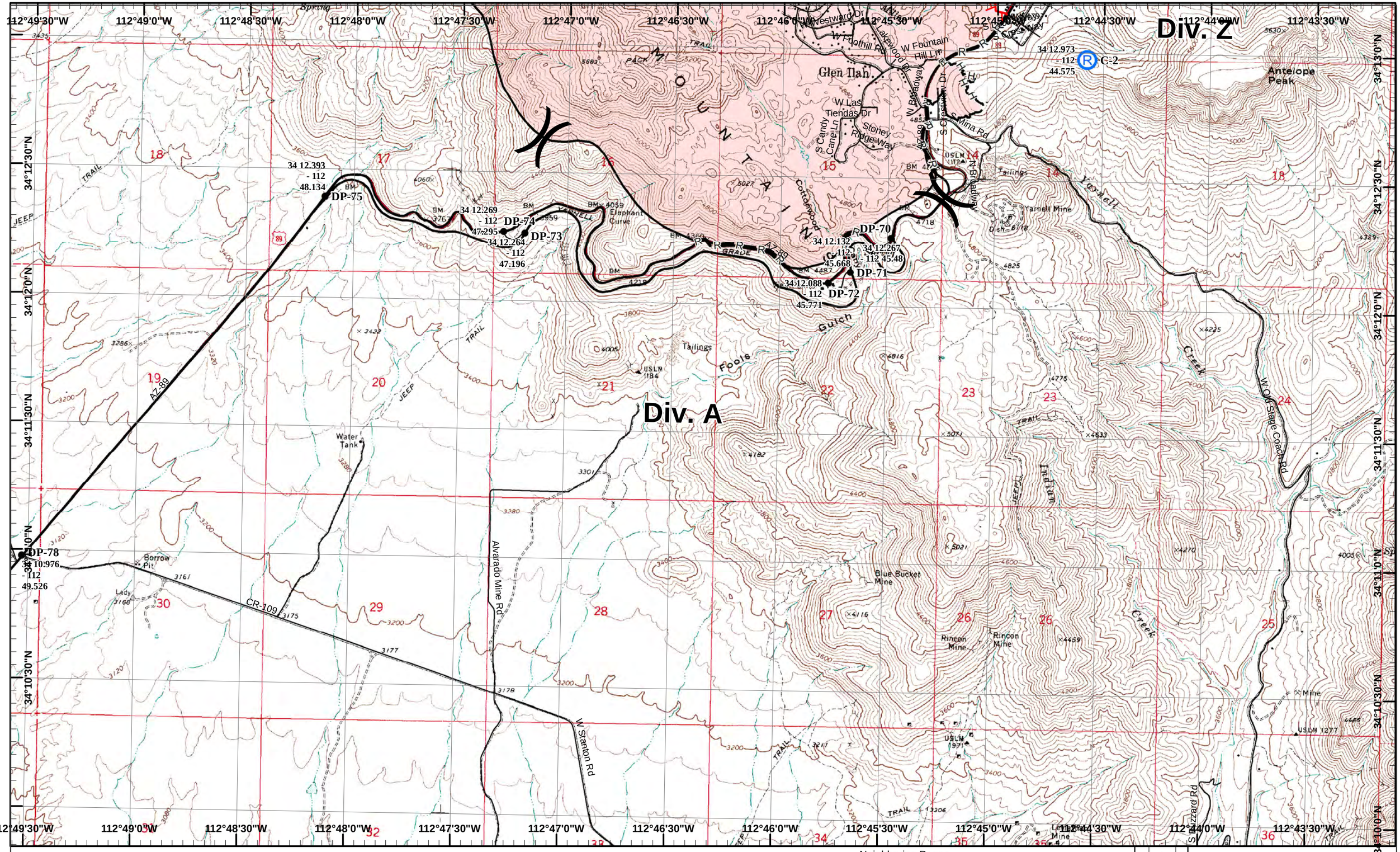

Yarnell Hill Incident

GIS Acres 7957, 7/5/2013, 15:56

0 0.25 0.5 1 Miles

Map Created 07/05/2013 20:08:16 RDC

Day Operational Period
7/6/2013

Neighboring Pages

West Page | North Page 2 South Page | East Page

1
2
3