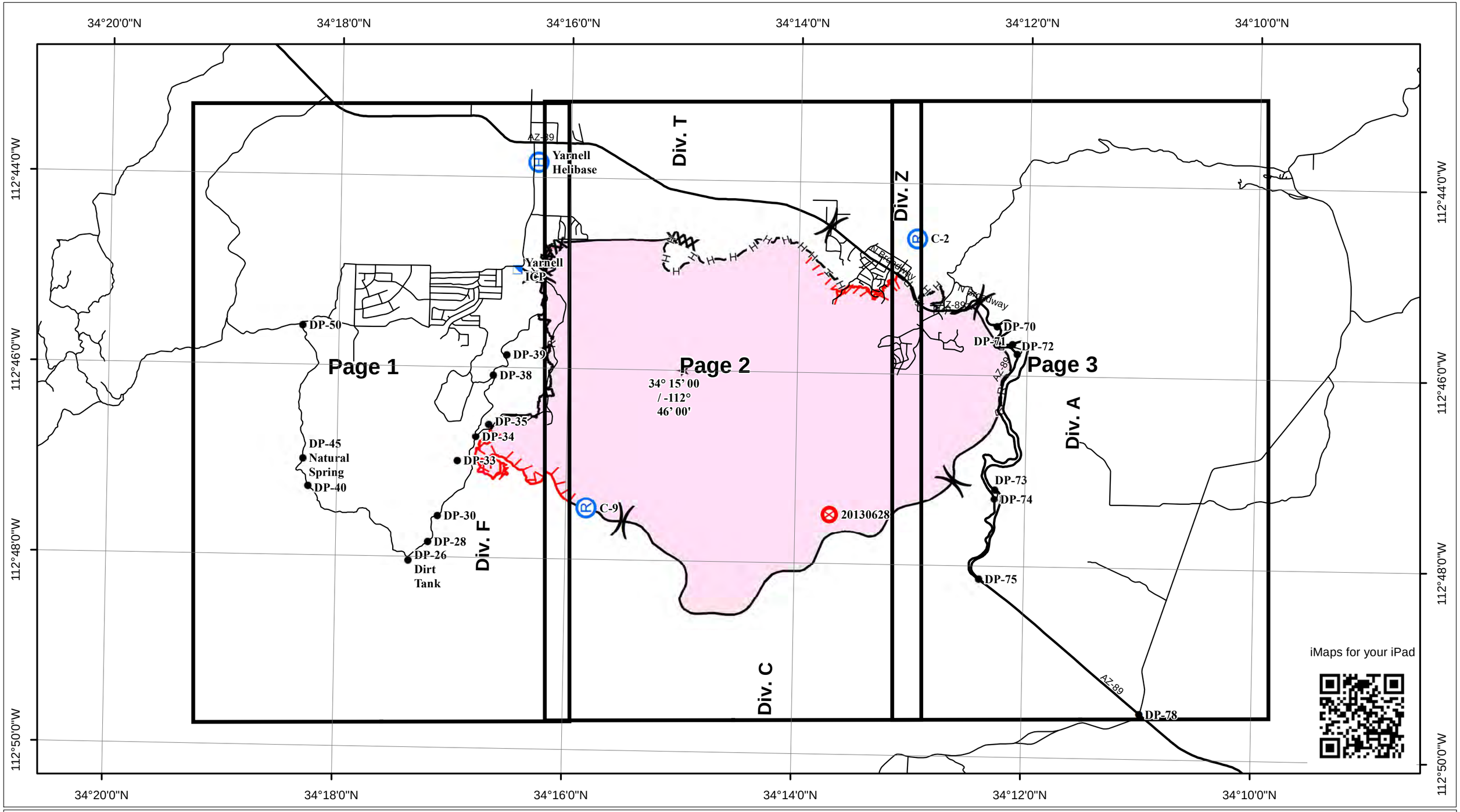

SOUTHWEST AREA INCIDENT MANAGEMENT TEAM

Yarnell Hill Incident Map Index

Day Operational Period

7/5/2013

R—R Road as Completed Line
H—H Hand Line
Completed Line
Completed Dozer Line
Planned Fire Line
Uncontrolled Fire Edge
Repeater
Incident Command Post
Helibase
Drop Point
Fire Perimeter

1:55,837

0 0.3 0.6 1.2 Miles

Map Created 07/04/2013 20:52:41 RDC

GIS Acres 8002 7/4/2013 20:35

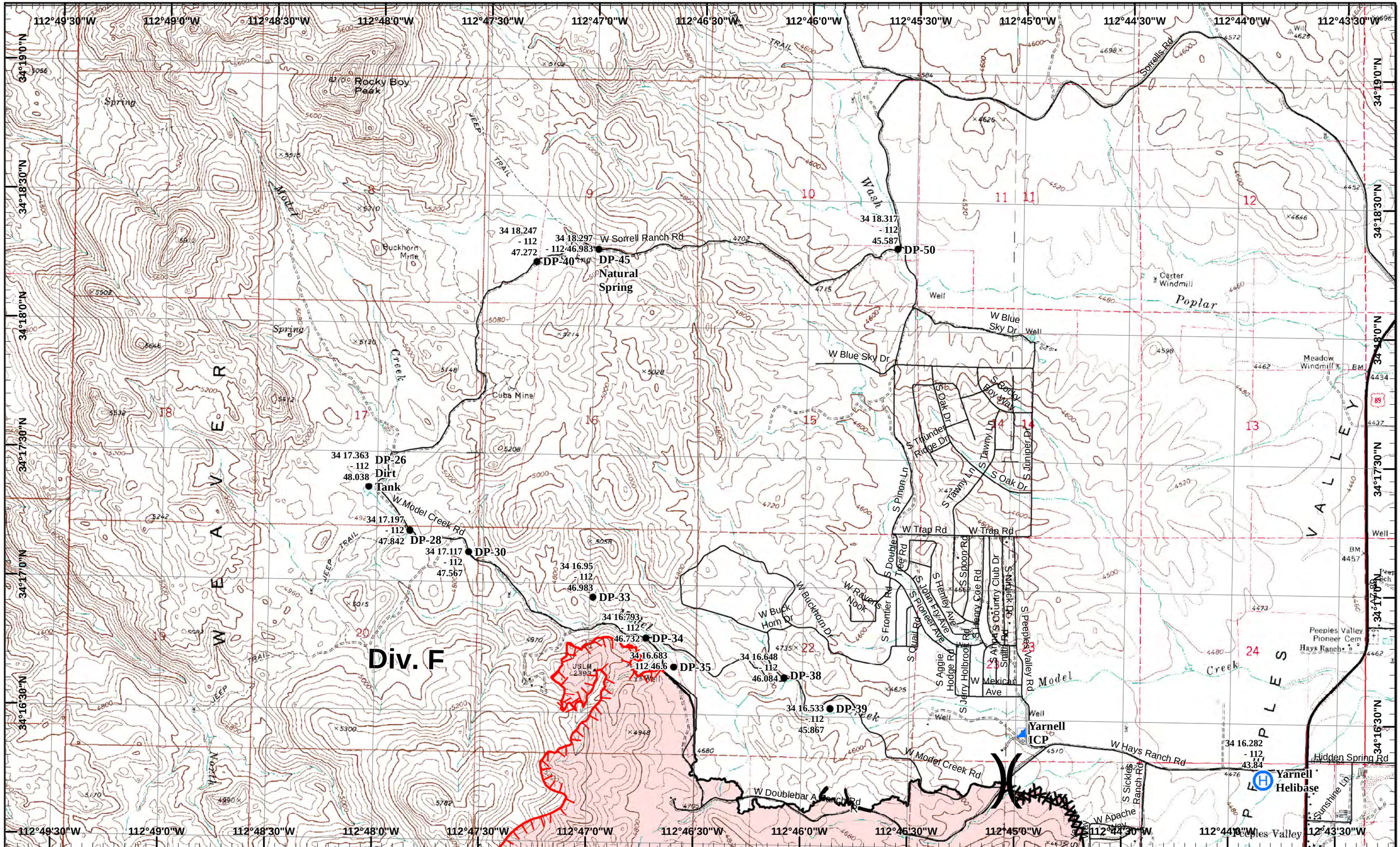

Yarnell Hill Incident

GIS Acres 8002, 7/4/2013, 20:35

0 0.25 0.5 1 Miles

Map Created 07/04/2013 20:47:11 RDC

Day Operational Period
7/5/2013

Neighboring Pages

West Page | North Page | South Page 2 | East Page

1
2
3

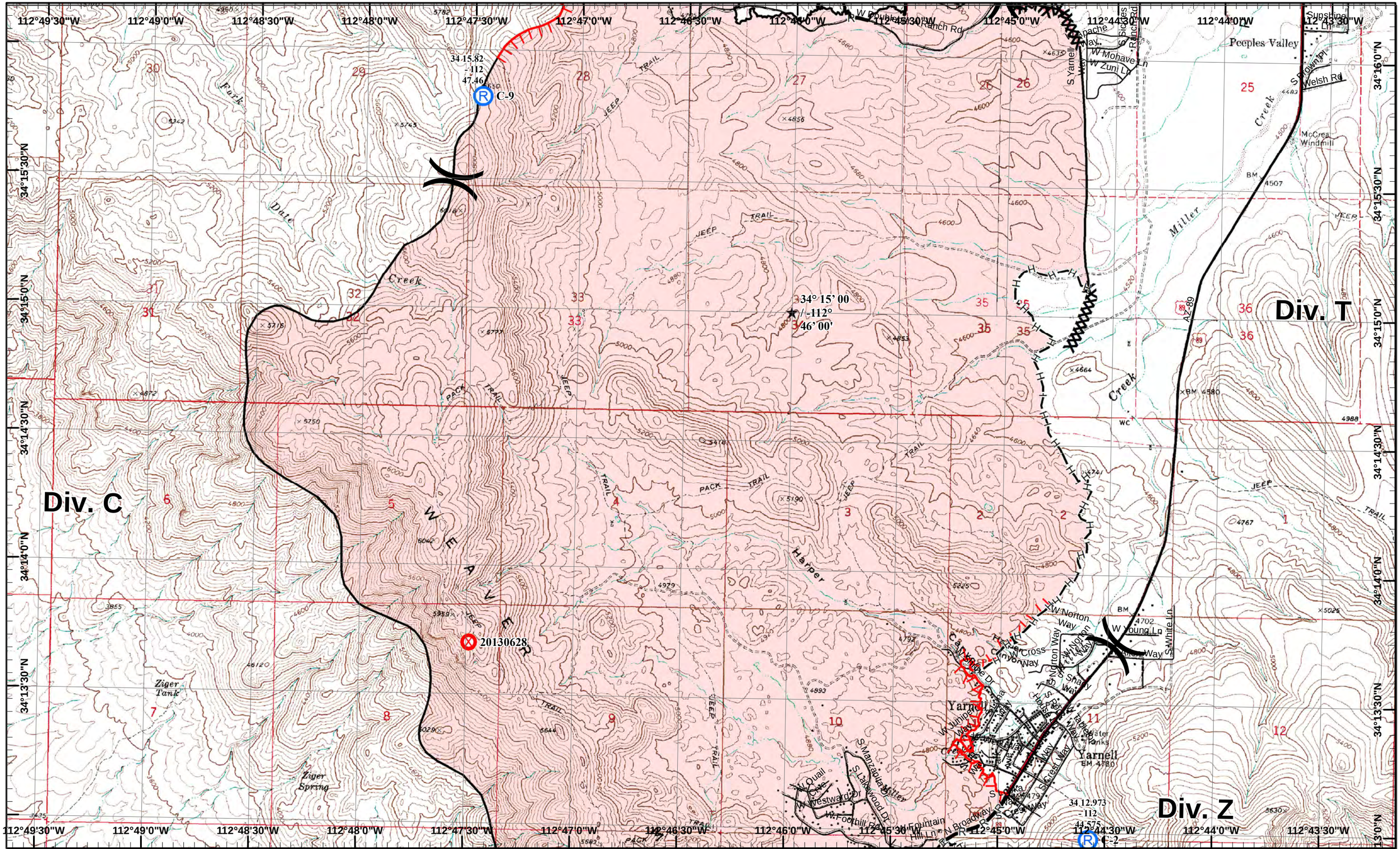

Yarnell Hill Incident

GIS Acres 8002, 7/4/2013, 20:35

0 0.25 0.5 1 Miles

Map Created 07/04/2013 20:47:23 RDC

Day Operational Period
7/5/2013

Neighboring Pages

West Page | North Page 1 South Page 3 | East Page

1 2 3

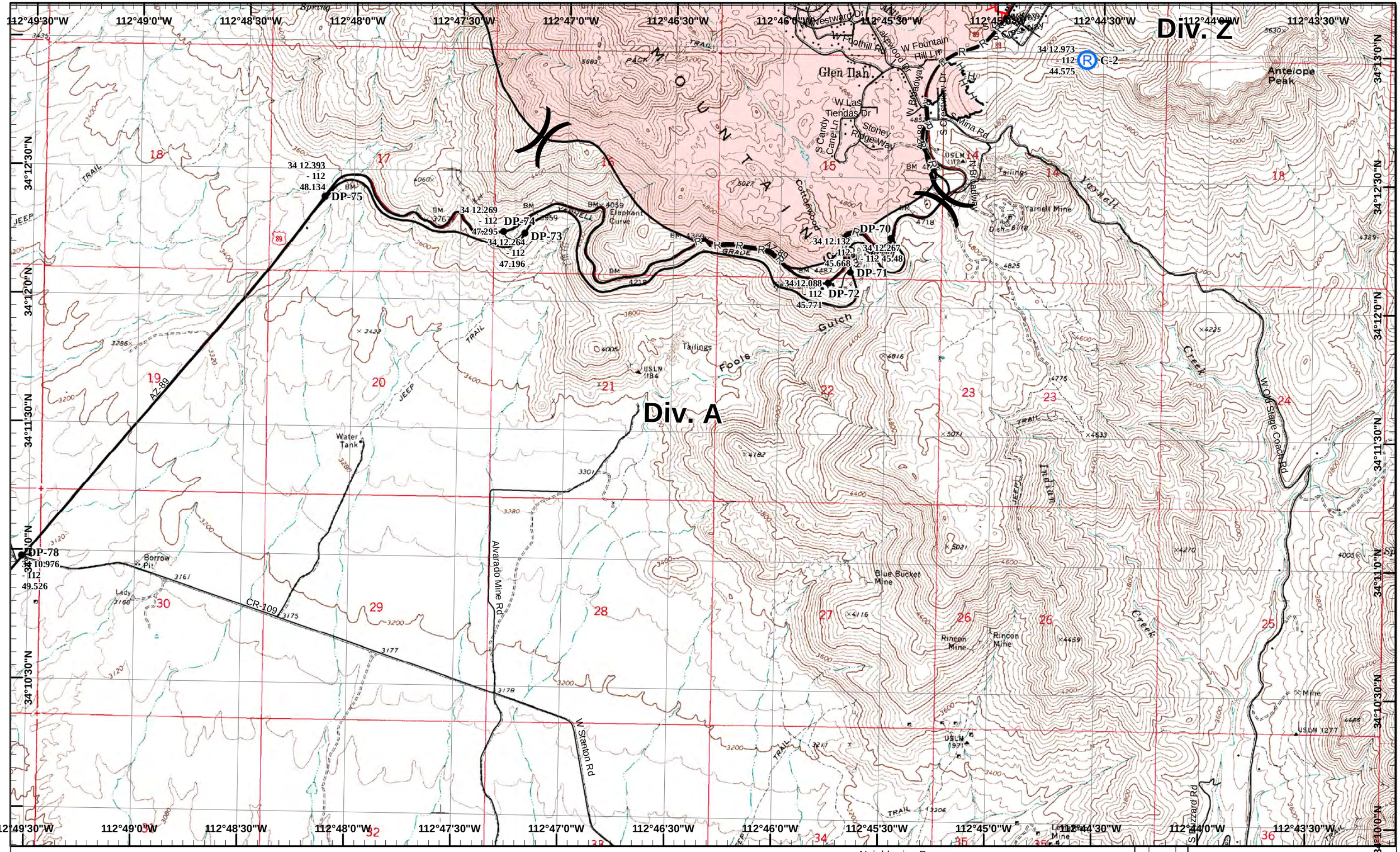

Yarnell Hill Incident

GIS Acres 8002, 7/4/2013, 20:35

0 0.25 0.5 1 Miles

Map Created 07/04/2013 20:58:14 RDC

Day Operational Period
7/5/2013

Neighboring Pages

West Page | North Page 2 South Page | East Page

1
2
3