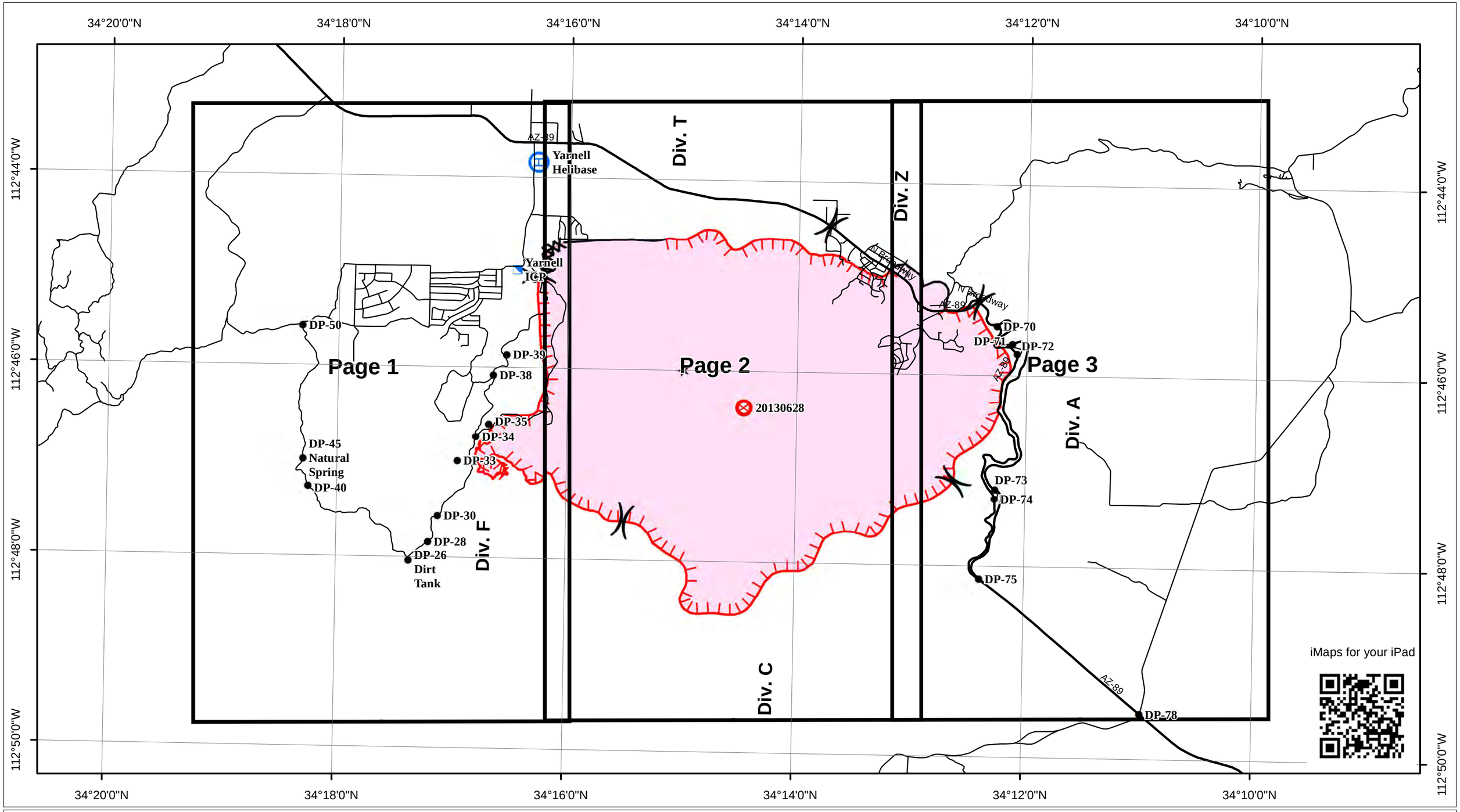

SOUTHWEST AREA INCIDENT MANAGEMENT TEAM

Yarnell Hill Incident Map Index

Day Operational Period

7/3/2013

R R Road as Completed Line
H H Hand Line
Completed Line
Completed Dozer Line
Planned Fire Line
Uncontrolled Fire Edge
Incident Command Post
Helibase
Drop Point
Fire Perimeter

1:55,837

0 0.3 0.6 1.2 Miles

Map Created 07/02/2013 21:20:16 RDC

GIS Acres 8310 7/2/2013 20:51

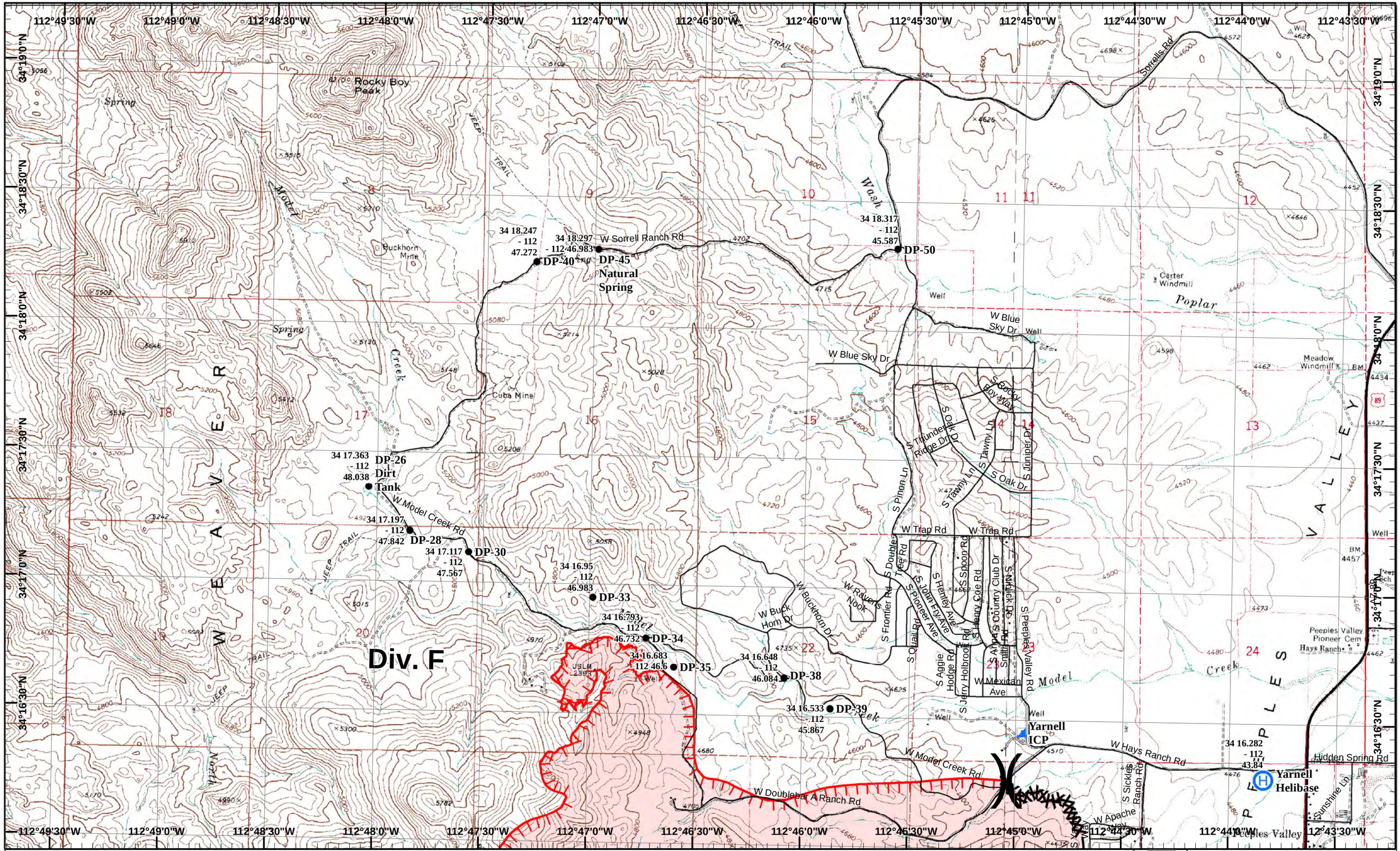

Yarnell Hill Incident

GIS Acres 8310, 7/2/2013, 20:51

0 0.25 0.5 1 Miles

Map Created 07/02/2013 21:26:31 RDC

Day Operational Period
7/3/2013

Neighboring Pages

West Page | North Page | South Page 2 | East Page

1
2
3

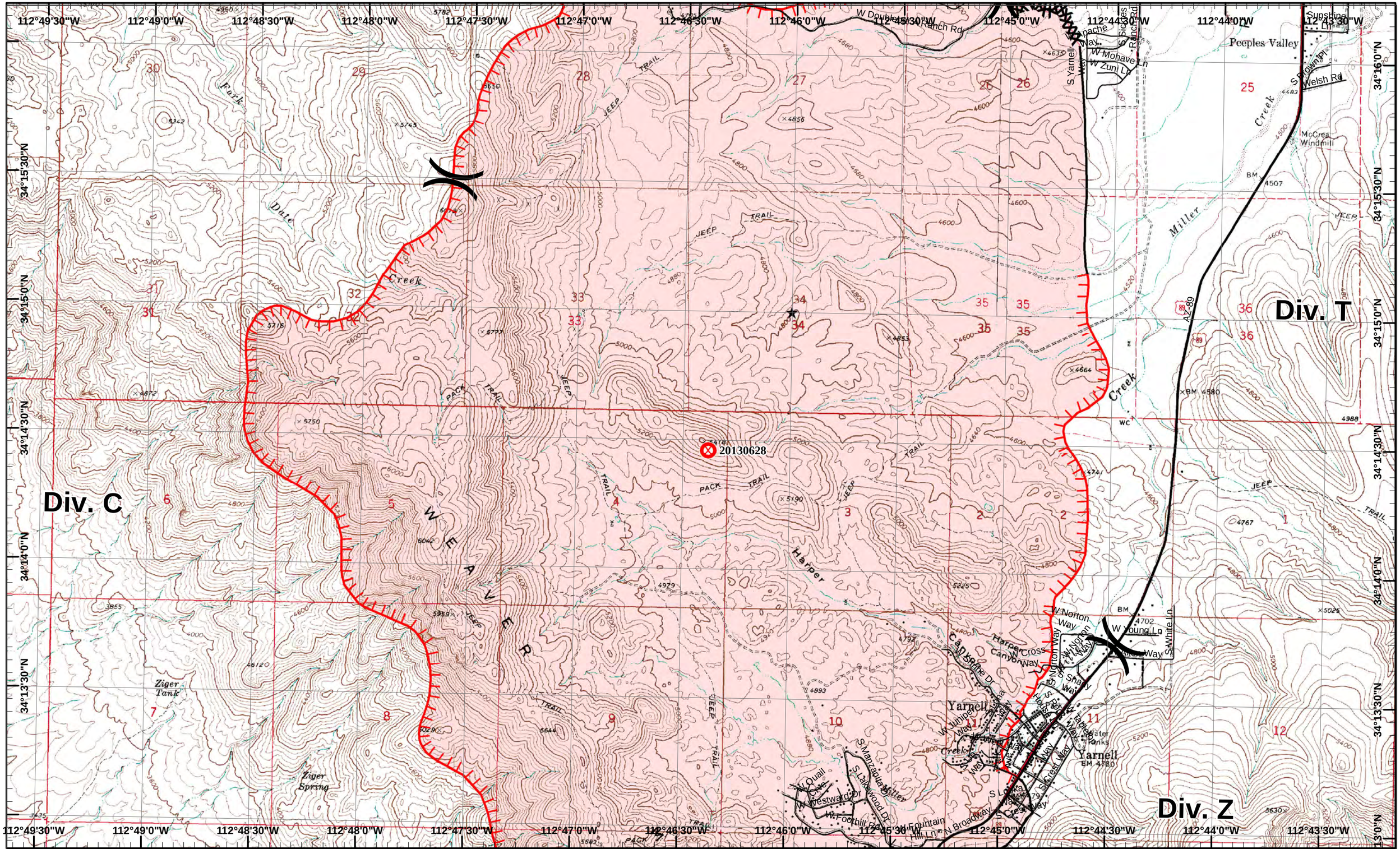

Yarnell Hill Incident

GIS Acres 8310, 7/2/2013, 20:51

0 0.25 0.5 1 Miles

Map Created 07/02/2013 21:26:43 RDC

Day Operational Period
7/3/2013

Neighboring Pages

West Page | North Page 1 | South Page 3 | East Page

1 2 3

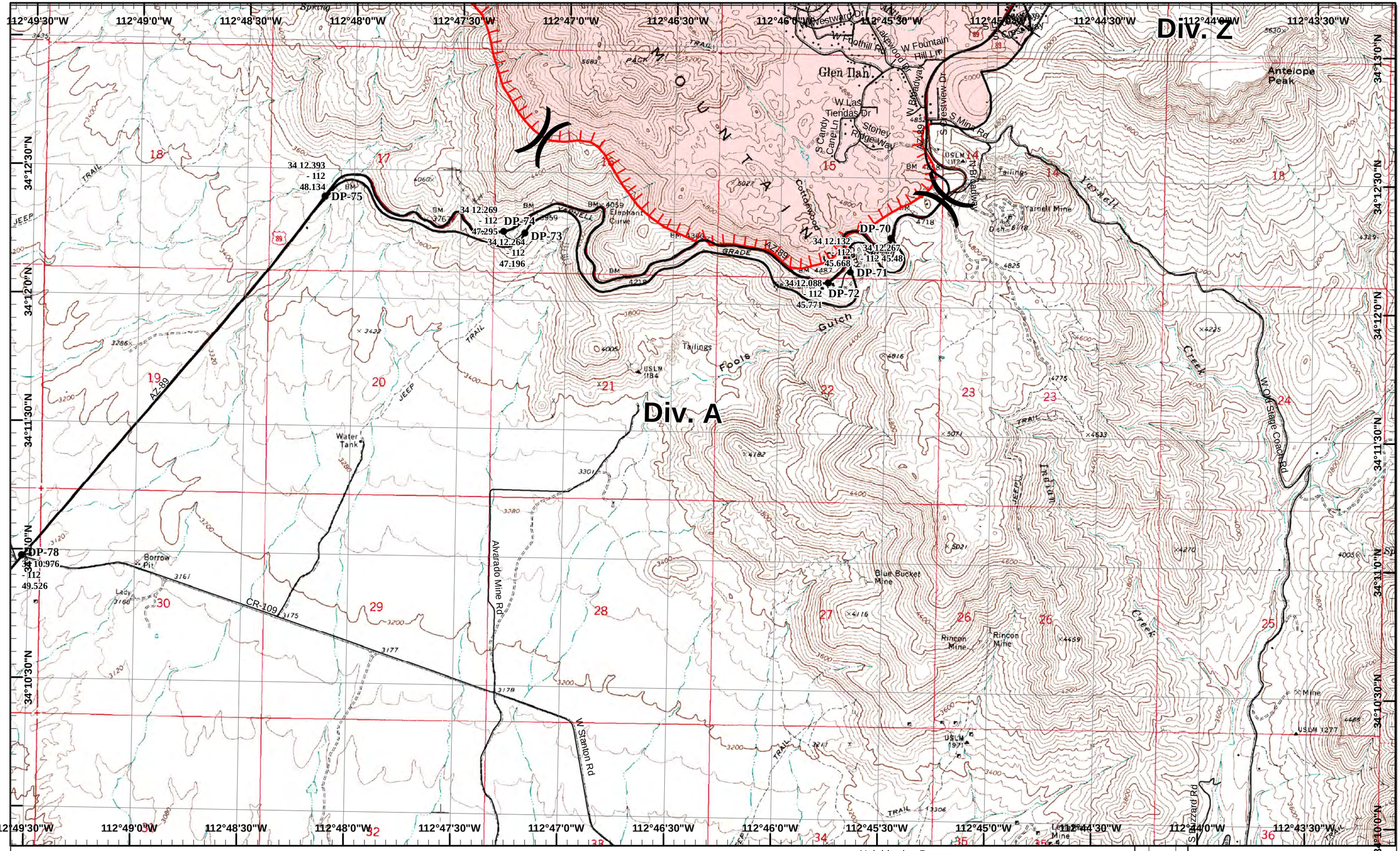

Yarnell Hill Incident

GIS Acres 8310, 7/2/2013, 20:51

0 0.25 0.5 1 Miles

Map Created 07/02/2013 21:26:54 RDC

Day Operational Period
7/3/2013

Neighboring Pages

West Page | North Page 2 | South Page | East Page

1 2 3