Arizona Wildland Fire Activity

	Wildland Fires	Wildland Acres
2007 (YTD)	**1,926**	**63,908**

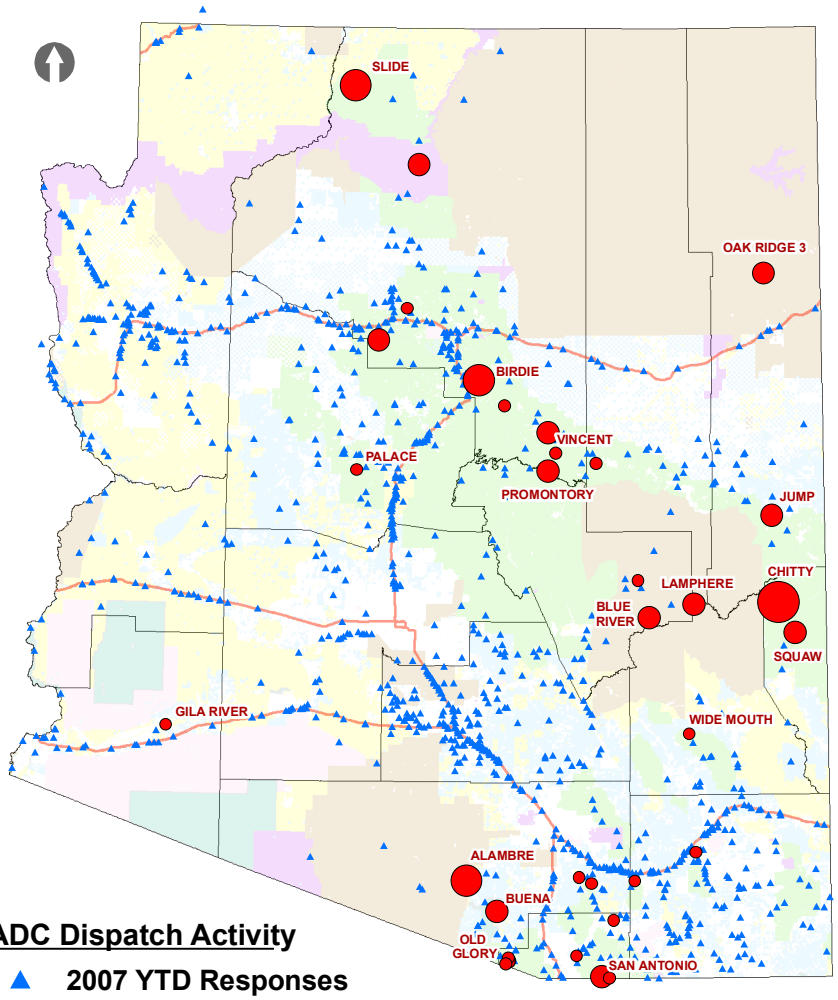

Projection/Datum :
NAD 1983 HARN / UTM Zone 12 N

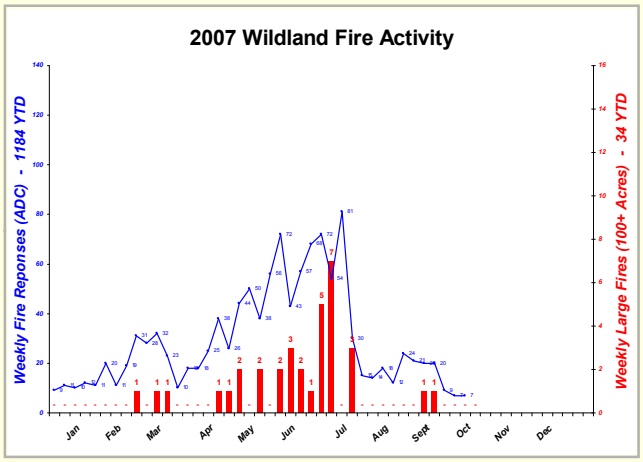

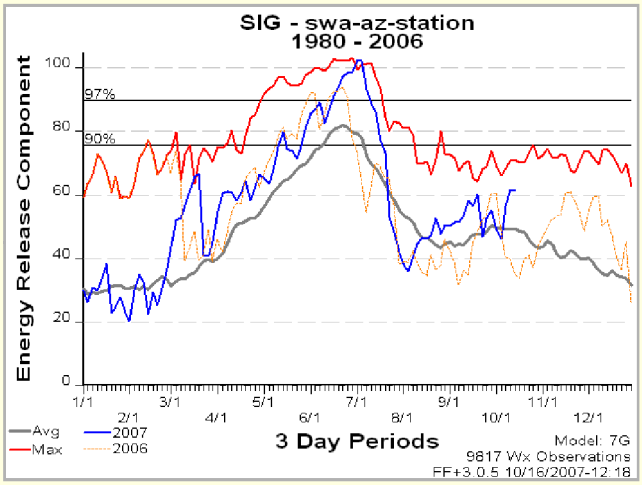

ADC Dispatch Activity

▲ **2007 YTD Responses**

2007 Large Fires (100+ Acres)

● - ● **100 - 14,200 Acres**

Data Sources:

Basemap Data - Arizona Land Resource Information System (ALRIS)

ADC Activity - Arizona Dispatch Center WildCAD dispatch system

Large Fire Occurrence - Southwest Area Coordination Center & USFS FamWEB (Includes Wildfire Use Fires)

Energy Release Graph - Southwest Area Coordination Center

Map Created By:
Office of the State Forester
October 17, 2007

Arizona State Land Department

This map is for representative purposes only. The Arizona State Land Department and Office of the State Forester do not intend for the data to be authoritative and make no warranties, implied or expressed, with respect to accuracy of information shown.

AZ Historical Data
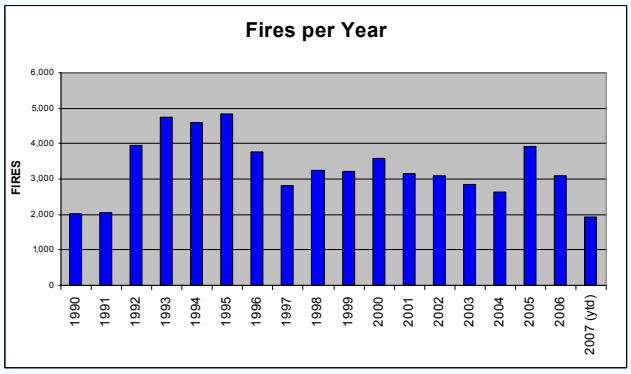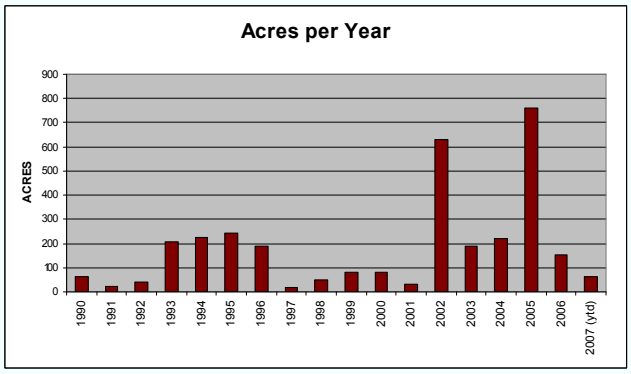
Year	Wildland Fires	Wildland Acres
2006	3,080	152,423
2005	3,912	762,112
2004	2,623	222,503
2003	2,839	189,005
2002	3,081	629,876
2001	3,167	30,503
2000	3,579	82,896
1999	3,211	82,280
1998	3,233	51,150
1997	2,802	18,547
1996	3,780	188,187
1995	4,844	244,763
1994	4,579	222,899
1993	4,735	204,774
1992	3,956	41,606
1991	2,057	21,229
1990	2,012	61,143
17 Year Summary		
Total	**57,490**	**3,205,896**
Average	**3,382**	**188,582**
Median	**3,211**	**152,423**